

DATED 14 July 2016

MODIFICATION ORDER

WILDLIFE AND COUNTRYSIDE ACT 1981

Definitive Map and Statement of Public Rights of Way
for the East Riding of Yorkshire

Part to be modified

Humberside County Council Borough of East Yorkshire
Definitive Map and Statement of Public Rights of Way

The East Riding of Yorkshire Council
(Rudston No. 10, Boynton No. 5 and Grindale No. 1)
Definitive Map and Statement Modification
Order 2016

WILDLIFE & COUNTRYSIDE ACT 1981

Definitive Map and Statement of Public Rights of Way
for the East Riding of Yorkshire

Part to be modified

Humberside County Council Borough of East Yorkshire
Definitive Map and Statement of Public Rights of Way

The East Riding of Yorkshire Council
(Rudston No. 10, Boynton No. 5 and Grindale No. 1)
Definitive Map and Statement Modification
Order 2016

This Order is made by The East Riding of Yorkshire Council under section 53(2)(b) of the Wildlife and Countryside Act 1981 ('the Act') because it appears to that authority that the Humberside County Council Borough of East Yorkshire Definitive Map and Statement of Public Rights of Way require modification in consequence of the occurrence of an event specified in section 53(3)(c)(i) of the Act, namely the discovery by the authority of evidence which (when considered with all other evidence available to them) shows that a right of way which is not shown in the map and statement subsists or is reasonably alleged to subsist over land in the area to which the map relates, being a right of way such that the land over which the right subsists is a byway open to all traffic.

The authority has consulted with every local authority whose area includes the land to which the Order relates. The East Riding of Yorkshire Council hereby orders that:

1. For the purposes of this Order the relevant date is 1 July 2016.
2. The Humberside County Council Borough of East Yorkshire Definitive Map and Statement of Public Rights of Way shall be modified as described in Part I and II of the Schedule and shown on the map attached to the Order.
3. This Order shall take effect on the date it is confirmed and may be cited as The East Riding of Yorkshire Council (Rudston No. 10, Boynton No. 5 and Grindale No. 1) Definitive Map and Statement Modification Order 2016.

SCHEDULE

PART 1

MODIFICATION OF DEFINITIVE MAP

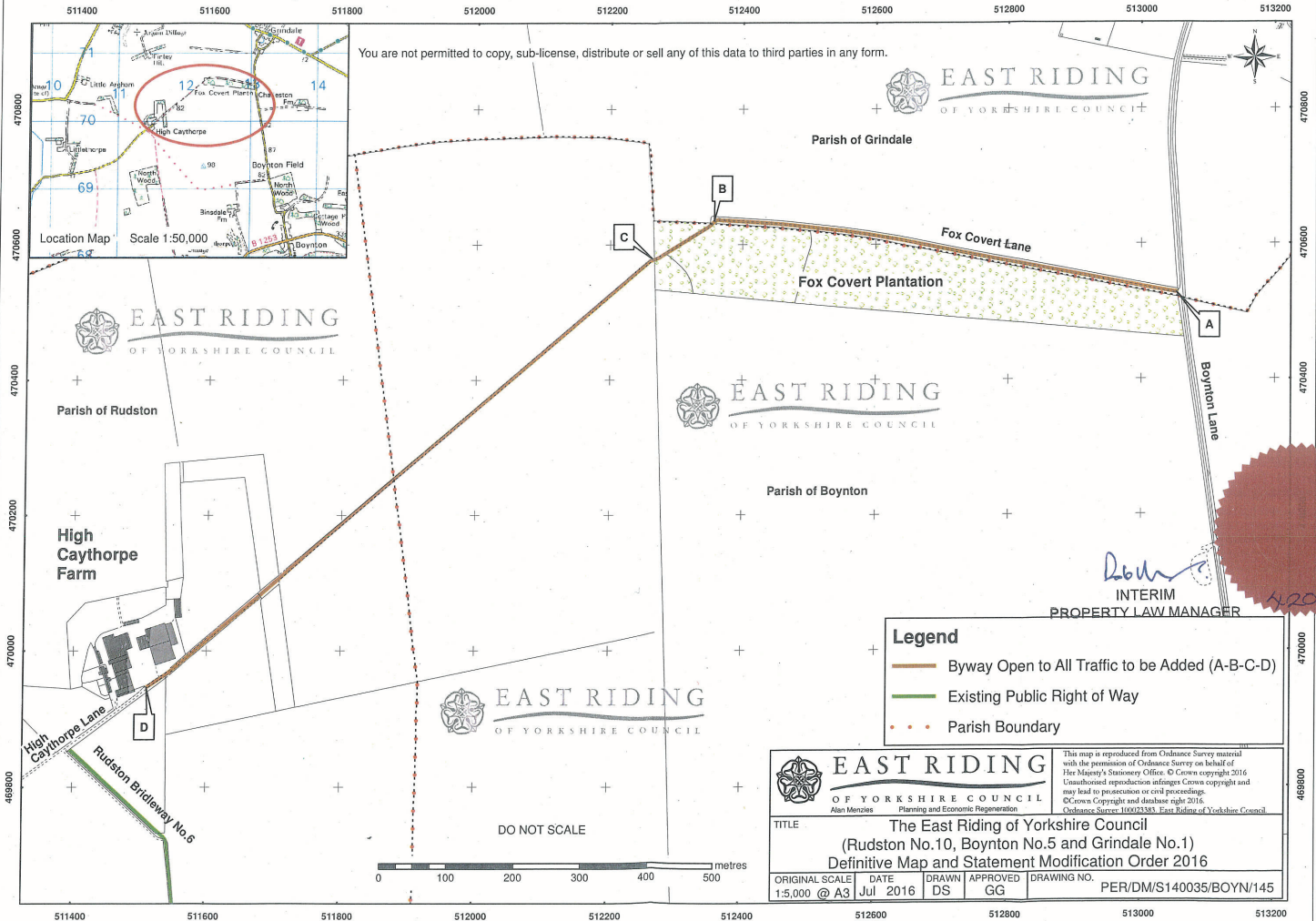
Description of path or way to be added

A Byway Open to All Traffic commencing in the parish of Grindale on Boynton Lane to the north of Fox Covert Plantation at Grid Reference TA 1305 7052 (Point A on the Map) and leading west-north-westerly along Fox Covert Lane for some 705 metres to the end of the lane at Grid Reference TA 1235 7063 (Point B on the Map) then west-south-westerly through Fox Covert Plantation for some 105 metres to Grid Reference TA 1226 7057 (Point C on the Map) then south-westerly on the south side of the field boundary for some 985 metres to join the eastern end of High Caythorpe Lane at High Caythorpe Farm at Grid Reference TA 1151 6994 (point D on the Map).

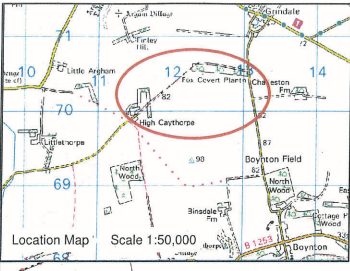
Width

A-B to be recorded with a width of 9 metres and a useable width of 5 metres.

B-C-D to be recorded with a width of 5 metres.



You are not permitted to copy, sub-license, distribute or sell any of this data to third parties in any form.



Location Map Scale 1:50,000

- Legend**
- Byway Open to All Traffic to be Added (A-B-C-D)
 - Existing Public Right of Way
 - Parish Boundary

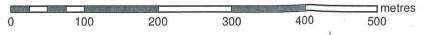
Debra
 INTERIM
 PROPERTY LAW MANAGER

EAST RIDING OF YORKSHIRE COUNCIL
 Planning and Economic Regeneration

This map is reproduced from Ordnance Survey material with the permission of Ordnance Survey on behalf of Her Majesty's Stationary Office. © Crown copyright 2016. Unauthorised reproduction infringes Crown copyright and may lead to prosecution or civil proceedings. © Crown Copyright and database right 2016. Ordnance Survey: 10003383. East Riding of Yorkshire Council.

TITLE The East Riding of Yorkshire Council
 (Rudston No.10, Boynton No.5 and Grindale No.1)
 Definitive Map and Statement Modification Order 2016

ORIGINAL SCALE	DATE	DRAWN	APPROVED	DRAWING NO.
1:5,000 @ A3	Jul 2016	DS	GG	PER/DM/S140035/BOYN/145



DO NOT SCALE

PART II

MODIFICATION OF DEFINITIVE STATEMENT

VARIATION OF PARTICULARS OF PATH OR WAY

ADDITIONS

And in respect of the parish of Rudston the following statement shall be added:-

Map No.	Right of Way No.	Type	Description of Path	Width	Remarks
TA16NW TA17SW	10	BOAT	Commences on the north-eastern end of High Caythorpe Lane south of High Caythorpe Farm and leads north-easterly to join Boynton BOAT No.5.	5.0m	

And in respect of the parish of Boynton the following statement shall be added:-

Map No.	Right of Way No.	Type	Description of Path	Width	Remarks
TA17SW	5	BOAT	Commences at the north-eastern end of Rudston BOAT No.10 and leads north-easterly to Fox Covert Plantation then turns east-north-easterly for some 100m through the plantation to join Grindale BOAT No.1.	5.0m	

And in respect of the parish of Grindale the following statement shall be added:-

Map No.	Right of Way No.	Type	Description of Path	Width	Remarks
TA17SW	1	BOAT	Commences at the northern end of Boynton BOAT No.5 and leads easterly along Fox Covert Lane to join Boynton Lane.	9.0m with a useable width of 5.0m	

Given under the common seal of The East Riding of Yorkshire Council the 14th day of July 2016

THE COMMON SEAL of THE EAST RIDING)
OF YORKSHIRE COUNCIL was hereunto)
affixed in the presence of:-)



A handwritten signature in blue ink, appearing to read "Bob".

INTERIM
PROPERTY LAW MANAGER

The foregoing order is hereby confirmed

Michael Lowe 23 JAN 2018

An Inspector appointed by The Secretary of
State for Environment, Food and
Rural Affairs